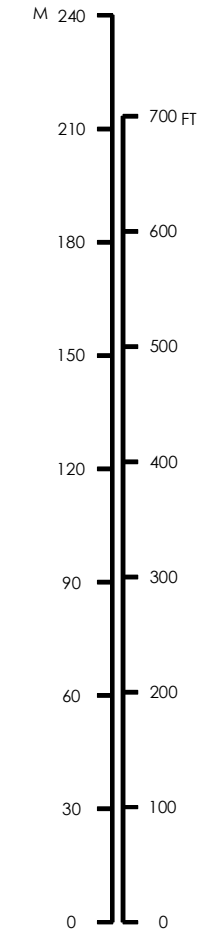
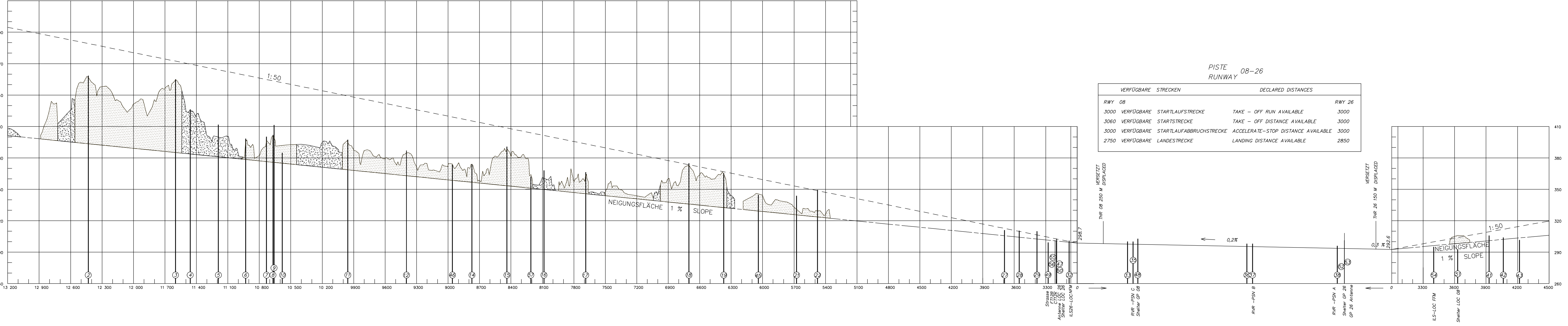


HÖHENBEZUG AUF DEN NATIONALEN HÖHENBEZUG:  
MEERESSPIEGEL ADRIATRIEST  
ENTFERNUNGEN UND HÖHEN IN METERN  
ELEVATIONS BASED ON NATIONAL HEIGHT DATUM:  
MEAN SEA LEVEL ADRIATIC SEATRIEST  
DIMENSIONS AND ELEVATIONS IN METRES

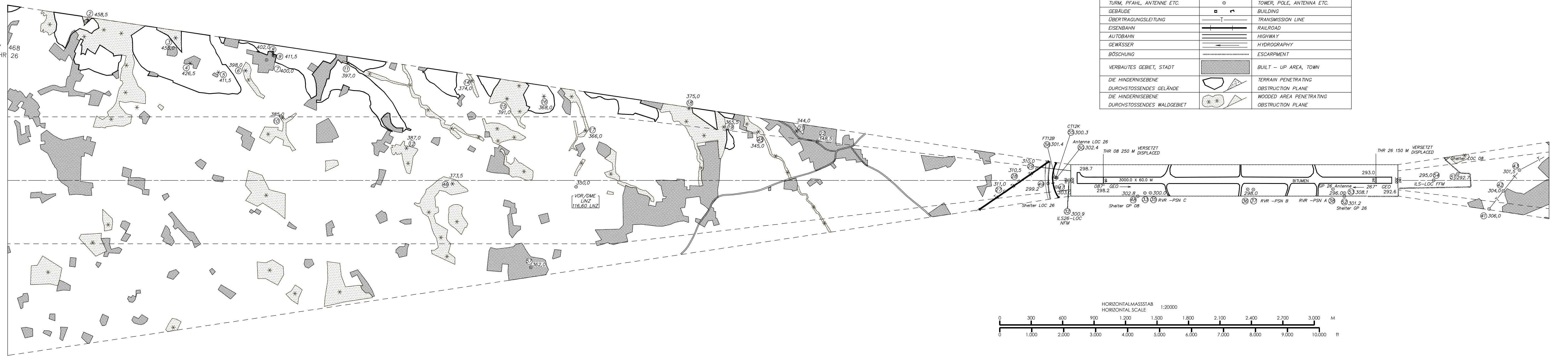
ORTSMISSWEISUNG  
MAGNETIC VARIATION 4° E JAN 2018



VERTIKALMASSSTAB  
VERTICAL SCALE  
1:2000



ANHÖHE BEI SOMMERFELD  
14 626 M 276° GEO  
ELEV 468  
THR 26



BERICHTIGUNGEN		AMENDMENTS
No.	DATUM DATE	BILDFLUG-DATUM PHOTOFLIGHT-DATE