

ENTFERNUNGEN UND HÖHEN IN METERN
DIMENSIONS AND ELEVATIONS IN METRES

BODENPROFILKARTE – ICAO FÜR PRÄZISIONSANFLUG
PISTE 08

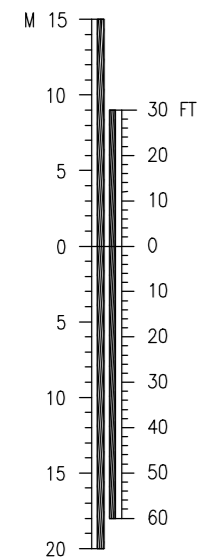
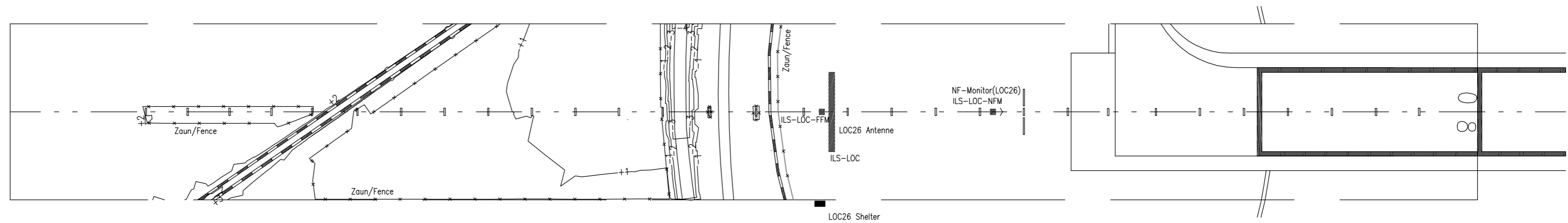
PRECISION APPROACH TERRAIN CHART – ICAO
RUNWAY 08

LINZ
ÖSTERREICH, AUSTRIA

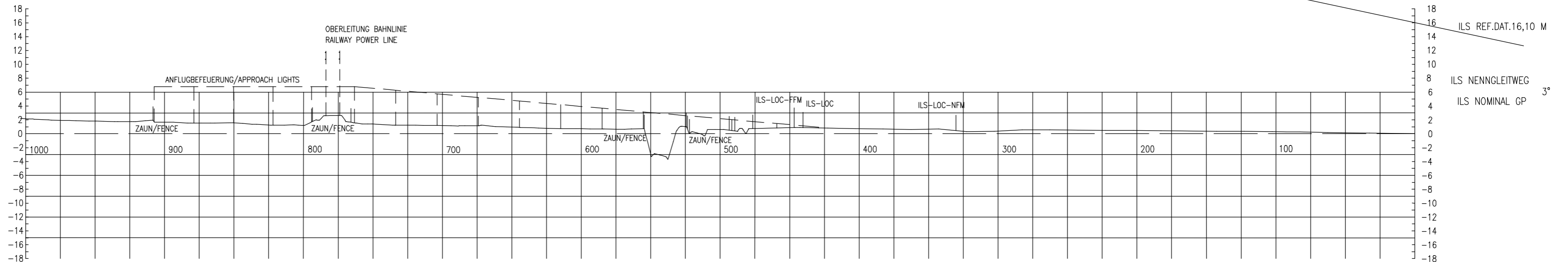
LOWL AD 2.24-3-2
AIRAC AMDT 208 / 19 JUL 2018

SCHICHTENLINIEN UND HÖHEN
SIND AUF DIE HÖHE DER RWY THR08 BEZOGEN (298.2 M)

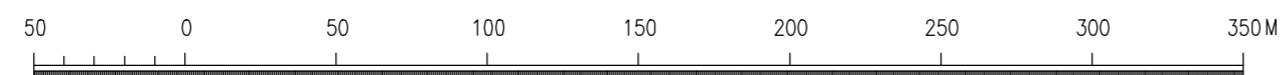
CONTOURS AND HEIGHTS
ARE RELATED TO ELEVATION OF RWY THR08 (298.2 M)



VERTIKALMASSSTAB
VERTICAL SCALE
1 : 500



HORIZONTALMASSSTAB
HORIZONTAL SCALE
1 : 2500



| LEGENDE | | LEGEND | |
|---|--|------------------------------------|--|
| GEBÄUDE | | BUILDINGS | |
| STRASSE | | ROAD | |
| BAHNLINIE | | RAILWAY TRACK | |
| ANTENNE | | ANTENNA | |
| ANFLUGFEUER | | APPROACH LIGHT | |
| PROFIL DER VERLÄNGERTEN PISTENMITTELLINIE | | PROFIL OF EXTENDED RWY CENTRE LINE | |
| HÖHENSCHICHTLINIE | | CONTOUR | |
| ZAUN | | FENCE | |

| BERICHTIGUNGEN | | AMENDMENTS | |
|----------------|------------|---------------------------------|--|
| No. | DATUM DATE | BILDFLUG-DATUM PHOTOFLIGHT-DATE | |
| | | | |