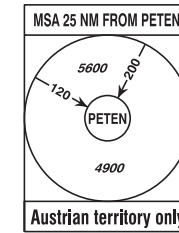
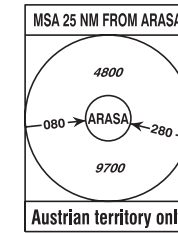


|       |         |
|-------|---------|
| RADAR | 125.685 |
| TOWER | 129.625 |
| ATIS  | 118.800 |

IF UNABLE TO FOLLOW  
TRANSITION ADVISE  
ATC IMMEDIATELY !

TRANSITION ALTITUDE  
10000

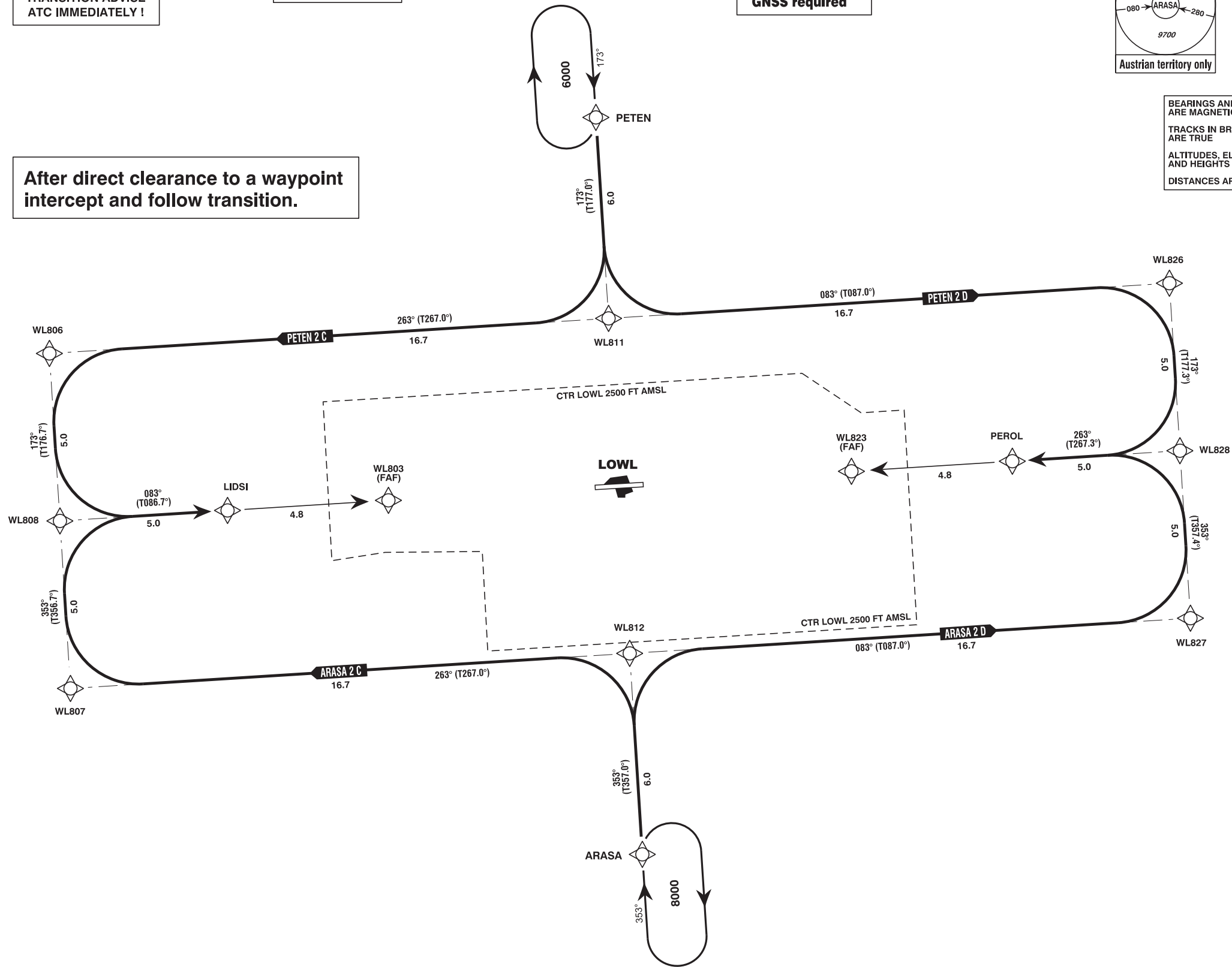
**RNAV 1**  
GNSS required



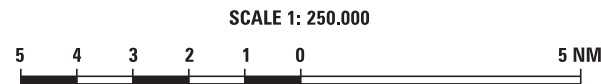
BEARINGS AND TRACKS  
ARE MAGNETIC  
TRACKS IN BRACKETS  
ARE TRUE  
ALTITUDES, ELEVATIONS  
AND HEIGHTS ARE IN FEET  
DISTANCES ARE IN NM

After direct clearance to a waypoint  
intercept and follow transition.

CHANGE: DESIGNATORS; WAYPOINTS; REMOVED (WL801, WL802, WL821, WL822); MSA; CHART NAME; MAG. TRACKS; RNAV REMARK; EDITORIAL



Intentionally  
left  
blank



| Designator                                       | Route                                 | Remarks |
|--|---------------------------------------|---------|
| <b>PETEN 2 C</b><br>Peten two charlie transition | PETEN - WL811 - WL806 - WL808 - LIDSI |         |

RNAV Transition Coding Table of PETEN 2 C

| Path Terminator | Waypoint   |         |                           | Course/<br>Track<br>° MAG<br>(° True) | DIST<br>NM | Turn<br>Direction | Constraints |       | Navigation<br>Specification | Remarks |
|-----------------|------------|---------|---------------------------|---------------------------------------|------------|-------------------|-------------|-------|-----------------------------|---------|
|                 | Identifier | Flyover | Coordinates               |                                       |            |                   | Level       | Speed |                             |         |
| IF              | PETEN      | no      | N482458.49<br>E0141026.08 |                                       |            |                   | A6000+      |       | RNAV 1                      |         |
| TF              | WL811      | no      | N481859.14<br>E0141054.16 | 173°<br>(177.0°)                      | 6.0        |                   | A5000+      |       | RNAV 1                      |         |
| TF              | WL806      | no      | N481804.73<br>E0134556.66 | 263°<br>(267.0°)                      | 16.7       | right             | A4000+      | K230- | RNAV 1                      |         |
| TF              | WL808      | no      | N481305.35<br>E0134622.26 | 173°<br>(176.7°)                      | 5.0        | left              | A4000+      |       | RNAV 1                      |         |
| TF              | LIDSI      | no      | N481322.19<br>E0135350.30 | 083°<br>(086.7°)                      | 5.0        | left              | A4000+      |       | RNAV 1                      |         |

| Designator                                     | Route                                 | Remarks |
|--|---------------------------------------|---------|
| <b>PETEN 2 D</b><br>Peten two delta transition | PETEN - WL811 - WL826 - WL828 - PEROL |         |

RNAV Transition Coding Table of PETEN 2 D

| Path Terminator | Waypoint   |         |                           | Course/<br>Track<br>° MAG<br>(° True) | DIST<br>NM | Turn<br>Direction | Constraints |       | Navigation<br>Specification | Remarks |
|-----------------|------------|---------|---------------------------|---------------------------------------|------------|-------------------|-------------|-------|-----------------------------|---------|
|                 | Identifier | Flyover | Coordinates               |                                       |            |                   | Level       | Speed |                             |         |
| IF              | PETEN      | no      | N482458.49<br>E0141026.08 |                                       |            |                   | A6000+      |       | RNAV 1                      |         |
| TF              | WL811      | no      | N481859.14<br>E0141054.16 | 173°<br>(177.0°)                      | 6.0        |                   | A5000+      |       | RNAV 1                      |         |
| TF              | WL826      | no      | N481948.35<br>E0143557.03 | 083°<br>(087.0°)                      | 16.7       | left              | A4000+      | K230- | RNAV 1                      |         |
| TF              | WL828      | no      | N481448.81<br>E0143617.85 | 173°<br>(177.3°)                      | 5.0        | right             | A4000+      |       | RNAV 1                      |         |
| TF              | PEROL      | no      | N481434.69<br>E0142849.39 | 263°<br>(267.3°)                      | 5.0        | right             | A4000+      |       | RNAV 1                      |         |

| Designator                                       | Route                                 | Remarks |
|--|---------------------------------------|---------|
| <b>ARASA 2 C</b><br>Arasa two charlie transition | ARASA - WL812 - WL807 - WL808 - LIDSI |         |

**RNAV Transition Coding Table of ARASA 2 C**

| Path Terminator | Waypoint   |         |                           | Course/Track<br>° MAG<br>(° True) | DIST<br>NM | Turn<br>Direction | Constraints |       | Navigation<br>Specification | Remarks |
|-----------------|------------|---------|---------------------------|-----------------------------------|------------|-------------------|-------------|-------|-----------------------------|---------|
|                 | Identifier | Flyover | Coordinates               |                                   |            |                   | Level       | Speed |                             |         |
| IF              | ARASA      | no      | N480300.81<br>E0141208.51 |                                   |            |                   | A8000+      |       | RNAV 1                      |         |
| TF              | WL812      | no      | N480900.20<br>E0141140.72 | 353°<br>(357.0°)                  | 6.0        |                   | A5000+      |       | RNAV 1                      |         |
| TF              | WL807      | no      | N480805.94<br>E0134647.78 | 263°<br>(267.0°)                  | 16.7       | left              | A4000+      | K230- | RNAV 1                      |         |
| TF              | WL808      | no      | N481305.35<br>E0134622.26 | 353°<br>(356.7°)                  | 5.0        | right             | A4000+      |       | RNAV 1                      |         |
| TF              | LIDSI      | no      | N481322.19<br>E0135350.30 | 083°<br>(086.7°)                  | 5.0        | right             | A4000+      |       | RNAV 1                      |         |

| Designator                                     | Route                                 | Remarks |
|--|---------------------------------------|---------|
| <b>ARASA 2 D</b><br>Arasa two delta transition | ARASA - WL812 - WL827 - WL828 - PEROL |         |

**RNAV Transition Coding Table of ARASA 2 D**

| Path Terminator | Waypoint   |         |                           | Course/Track<br>° MAG<br>(° True) | DIST<br>NM | Turn<br>Direction | Constraints |       | Navigation<br>Specification | Remarks |
|-----------------|------------|---------|---------------------------|-----------------------------------|------------|-------------------|-------------|-------|-----------------------------|---------|
|                 | Identifier | Flyover | Coordinates               |                                   |            |                   | Level       | Speed |                             |         |
| IF              | ARASA      | no      | N480300.81<br>E0141208.51 |                                   |            |                   | A8000+      |       | RNAV 1                      |         |
| TF              | WL812      | no      | N480900.20<br>E0141140.72 | 353°<br>(357.0°)                  | 6.0        |                   | A5000+      |       | RNAV 1                      |         |
| TF              | WL827      | no      | N480949.25<br>E0143638.59 | 083°<br>(087.0°)                  | 16.7       | right             | A4000+      | K230- | RNAV 1                      |         |
| TF              | WL828      | no      | N481448.81<br>E0143617.85 | 353°<br>(357.4°)                  | 5.0        | left              | A4000+      |       | RNAV 1                      |         |
| TF              | PEROL      | no      | N481434.69<br>E0142849.39 | 263°<br>(267.3°)                  | 5.0        | left              | A4000+      |       | RNAV 1                      |         |

| RNAV Holding  |                      |                     |                |         |                                      |       |         |         |
|---------------|----------------------|---------------------|----------------|---------|--------------------------------------|-------|---------|---------|
| Holding Point | Inbound Track ° True | Inbound Track ° MAG | Turn Direction | MAX IAS | Minimum Holding Altitude FT MSL / FL | Time  | DIST NM | Remarks |
| PETEN         | 177.0°               | 173°                | right          |         | A6000                                | 1 MIN |         |         |
| ARASA         | 357.0°               | 353°                | right          |         | A8000                                | 1 MIN |         |         |