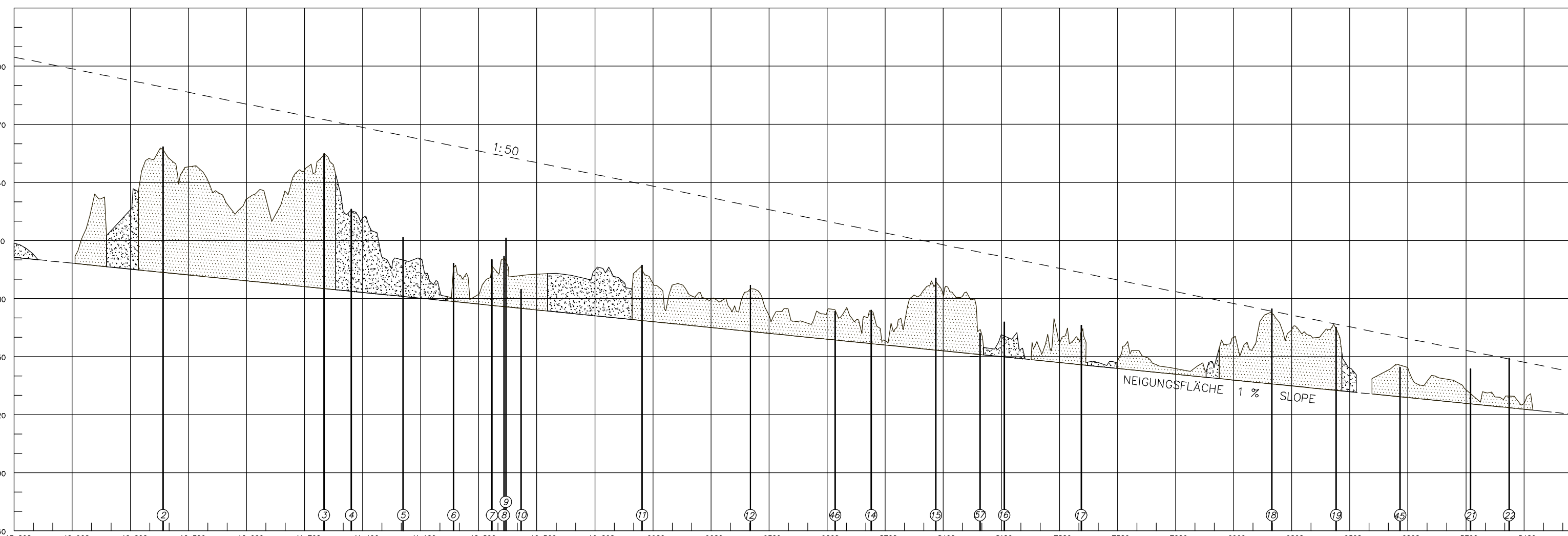
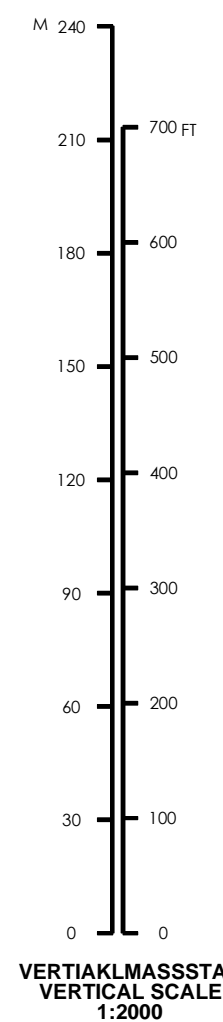


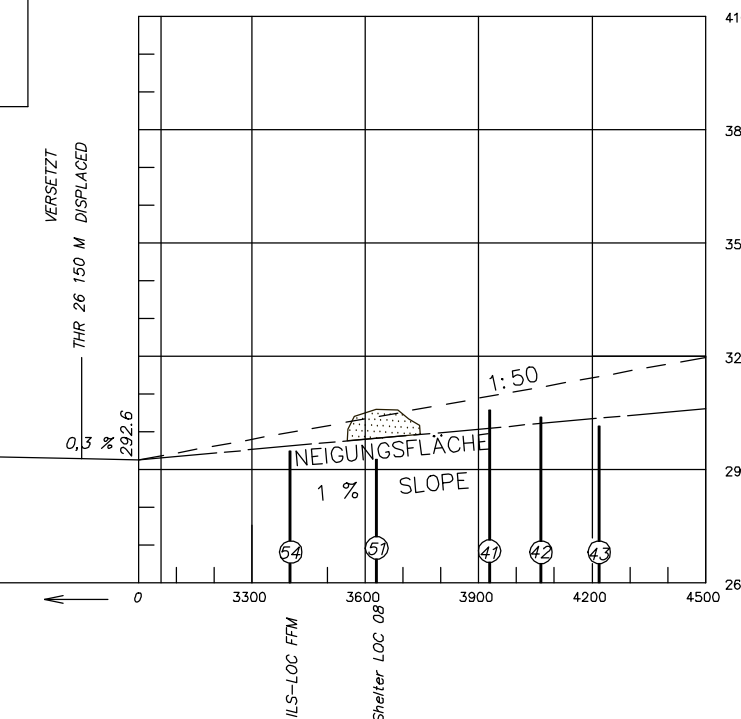
HÖHENBEZUG AUF DEN NATIONALEN HÖHENBEZUG:
MEERESSPIEGEL ADRIATRIEST
ENTFERNUNGEN UND HÖHEN IN METERN
ELEVATIONS BASED ON NATIONAL HEIGHT DATUM:
MEAN SEA LEVEL ADRIATIC SEATRIEST
DIMENSIONS AND ELEVATIONS IN METRES

ORTSMISSWEISUNG
MAGNETIC VARIATION 4° E JAN 2018



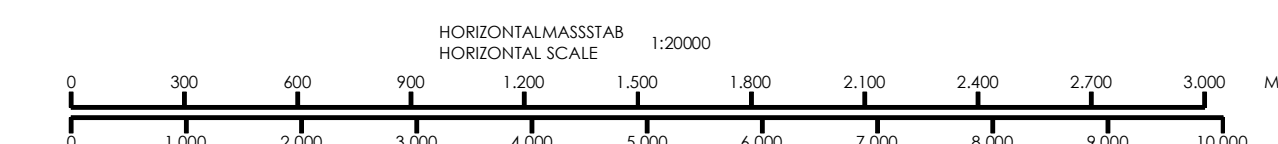
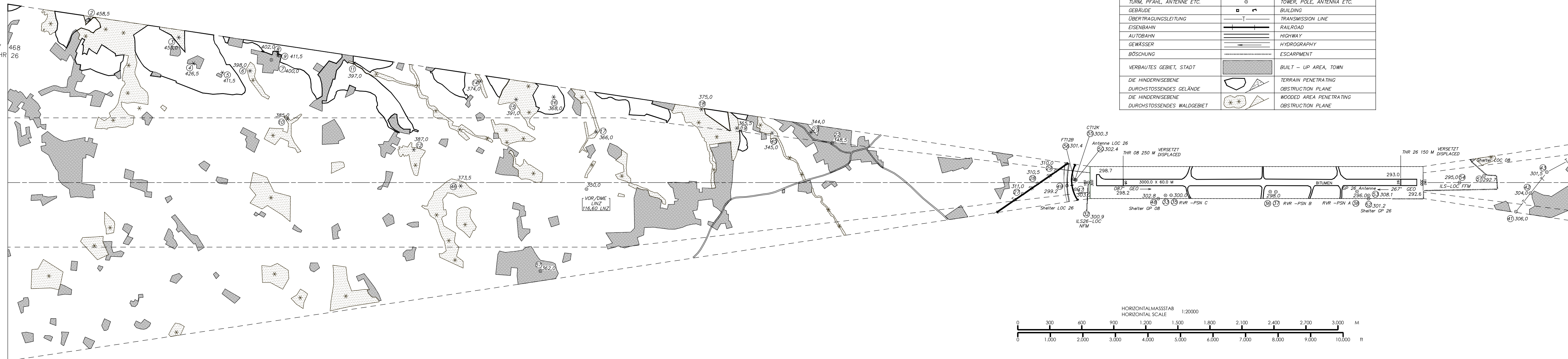
PISTE 08-26
RUNWAY

VERFÜGBARE STRECKEN	DECLARED DISTANCES
RWY 08	RWY 26
3000 VERFÜGBARE STARTLAUFSTRECKE	TAKE - OFF RUN AVAILABLE 3000
3060 VERFÜGBARE STARTSTRECKE	TAKE - OFF DISTANCE AVAILABLE 3000
3000 VERFÜGBARE STARTLAUFABBRUCHSTRECKE	ACCELERATE-STOP DISTANCE AVAILABLE 3000
2750 VERFÜGBARE LANDESTRECKE	LANDING DISTANCE AVAILABLE 2850



LEGENDE	LEGEND
KENNNUMMER	IDENTIFICATION NUMBER
BAUM ODER BUSCH	TREE OR SHRUB
TURM, PFAHL, ANTENNE ETC.	TOWER, POLE, ANTENNA ETC.
GERÄUDE	BUILDING
ÜBERTRAGUNGSLEITUNG	TRANSMISSION LINE
EISENBAHN	RAILROAD
AUTOBAHN	HIGHWAY
GWÄSSER	HYDROGRAPHY
BÖSCHUNG	ESCARPMENT
VERBAUTES GEBIET, STADT	BUILT - UP AREA, TOWN
DIE HINDERNISEBENE	TERRAIN PENETRATING OBSTRUCTION PLANE
DURCHSTOSSENDES GELÄNDE	WOODED AREA PENETRATING OBSTRUCTION PLANE
DIE HINDERNISEBENE	TERRAIN PENETRATING OBSTRUCTION PLANE
DURCHSTOSSENDES WALDGEBIET	WOODED AREA PENETRATING OBSTRUCTION PLANE

ANHÖHE BEI SOMMERFELD
14 626 M 276° GEO
ELEV 468
THR 26



BERICHTIGUNGEN		AMENDMENTS
No.	DATUM DATE	BILDFLUG-DATUM PHOTOFLIGHT-DATE